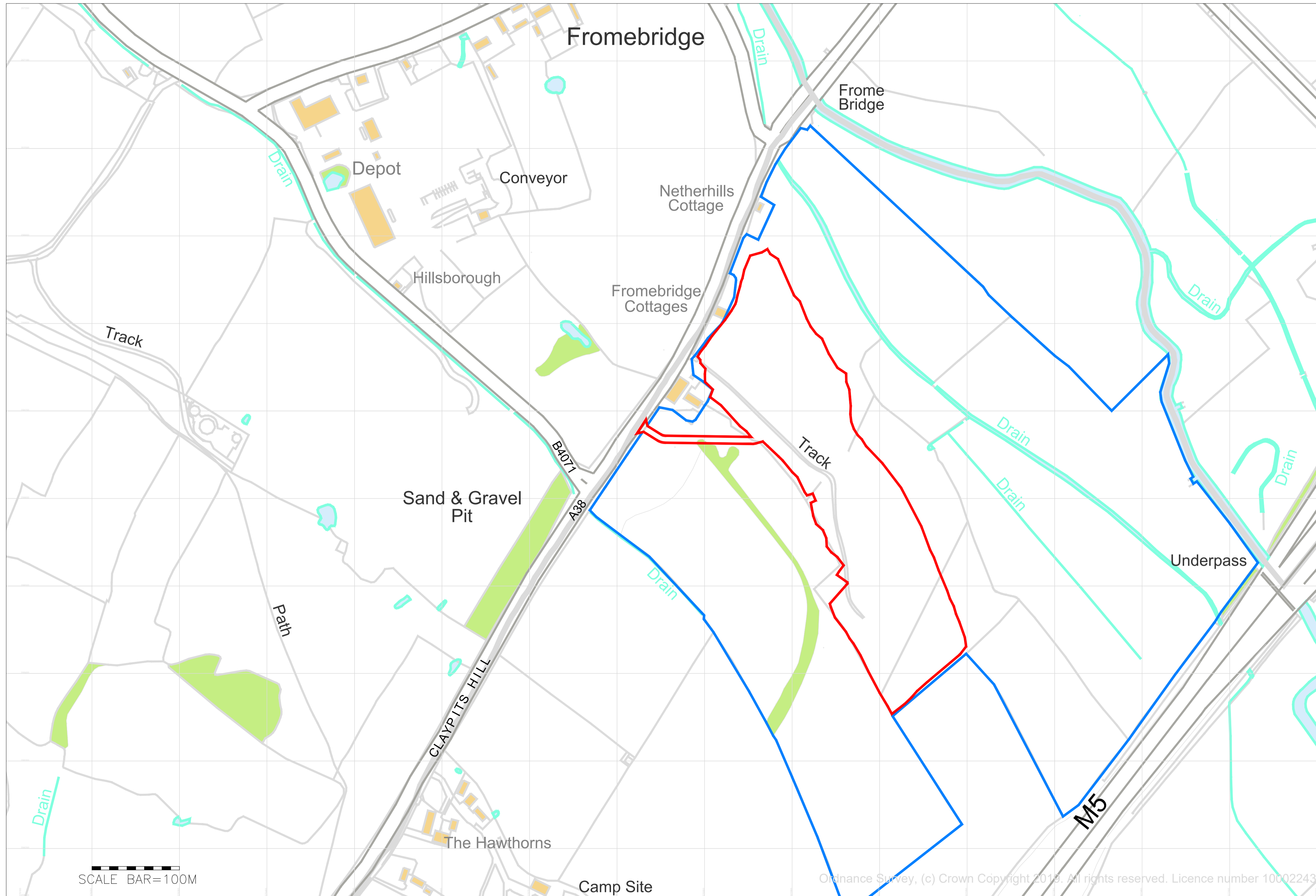
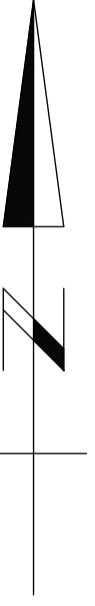


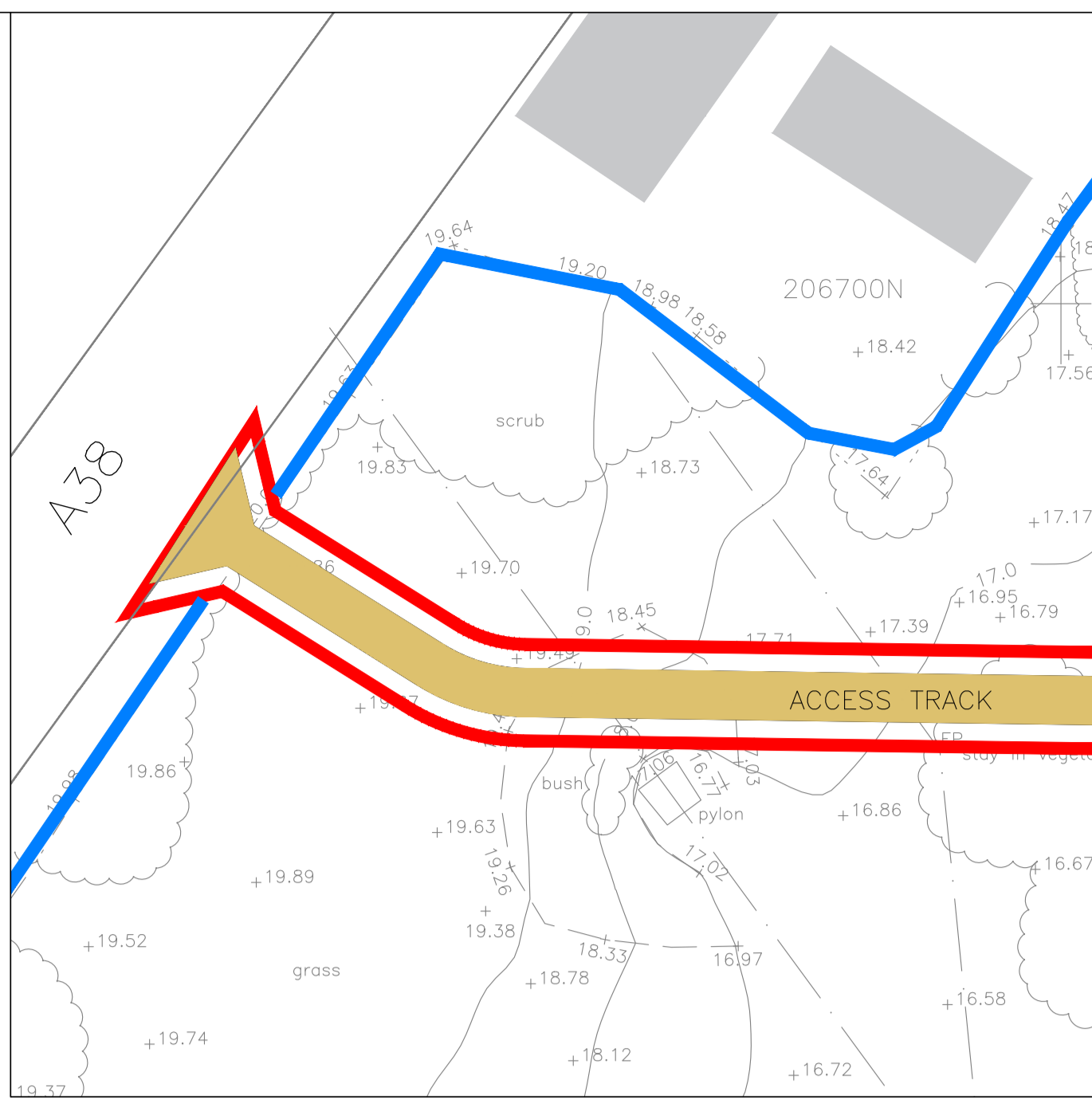
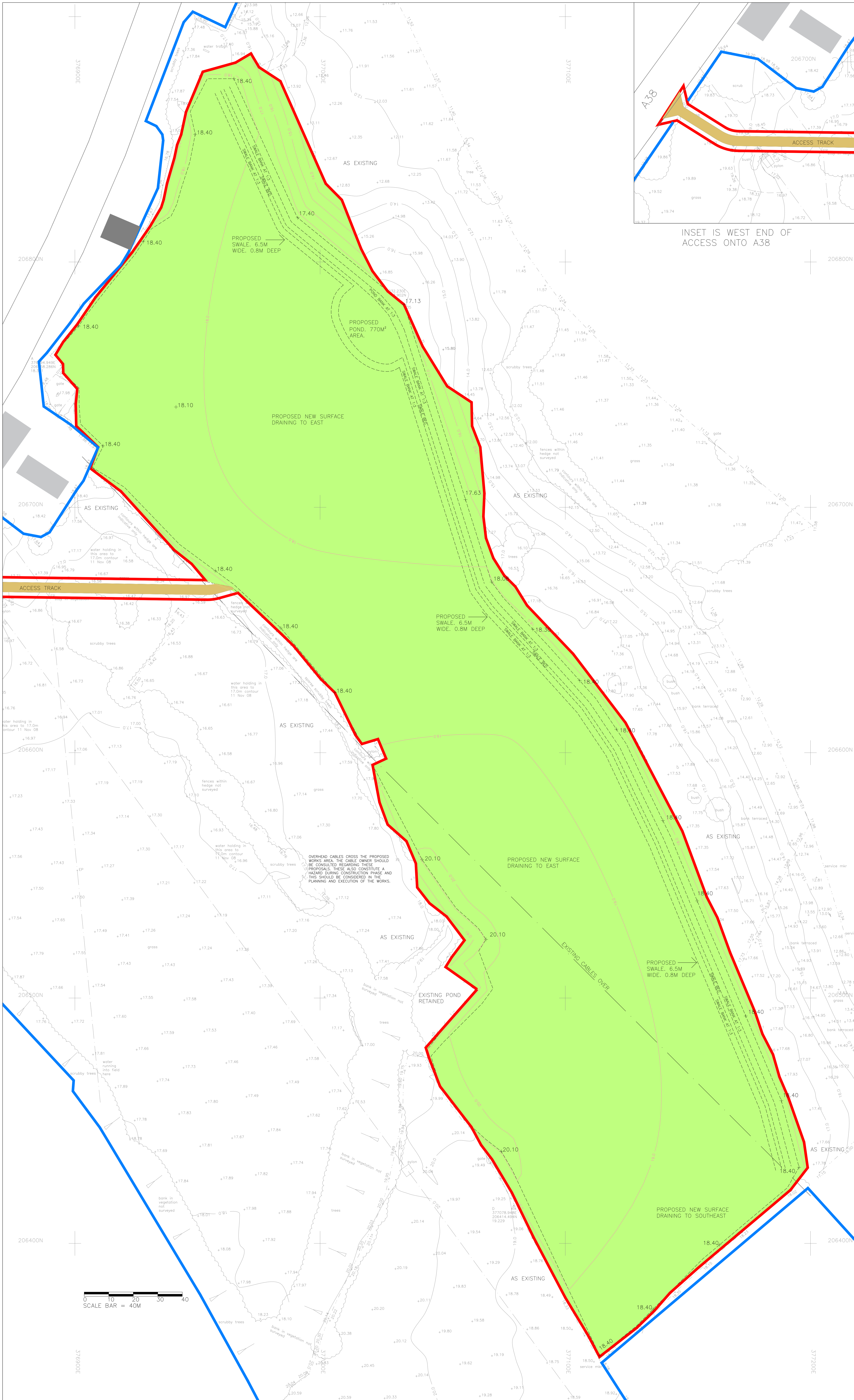
- Notes:
1. This drawing should only be used for its original intended purpose.
 2. Dimensions in metres unless otherwise stated.
 3. Grid lines drawn at 100m intervals.
 4. This drawing was prepared for a planning application. It is not a construction issue drawing.
 5. The client is reminded of their duties under the CDM 2015 regulations.
 6. This drawing was prepared from information supplied by Land and Mineral Management.

- Application boundary
- Other land under applicant's control



Ordnance Survey, (c) Crown Copyright 2019. All rights reserved. Licence number 100022432

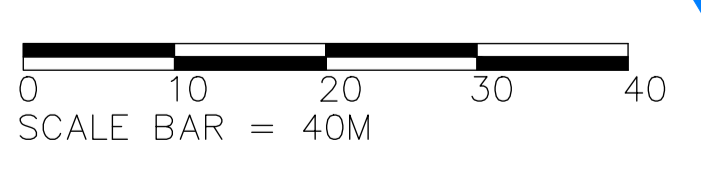
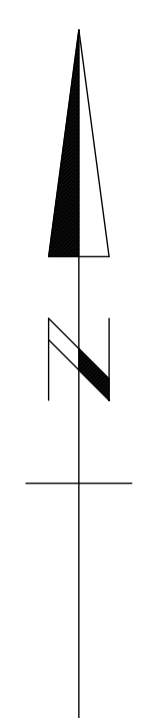
Revision	Comment	Date
ALAN WADE SITE ENGINEERING LIMITED		
<small>LAND SURVEYS AND VOLUMETRIC CALCULATIONS FOR EARTHMOVING OPERATIONS surveys@awsel.co.uk REGISTERED IN ENGLAND AND WALES COMPANY NO. 030810, REGISTERED OFFICE: THE WORKS, HOUNS RD, CHIPPING SODDARY, BRISTOL, BS37 4EE</small>		
Project LAND AT FROMEBRIDGE GLOUCESTERSHIRE		
Client SMITHS		
Drawing Title LOCATION PLAN		
Drawn Date 01/10/20	Surveyed Date -	
Scale 1:2500	(AT A1)	
Drawing Number SM/244/03	Rev -	



INSET IS WEST END OF ACCESS ONTO A38

© Alan Wade Site Engineering Ltd.
 Notes:
 1. This drawing should only be used for its original intended purpose.
 2. Critical dimensions, levels, clearances etc. should be checked on site before work commences.
 3. Dimensions in metres unless otherwise stated.
 4. The client is reminded of their duties under the CDM 2015 regulations.
 5. National Grid and OS Datum Newlyn used.

Application boundary
 Other land under applicant's control

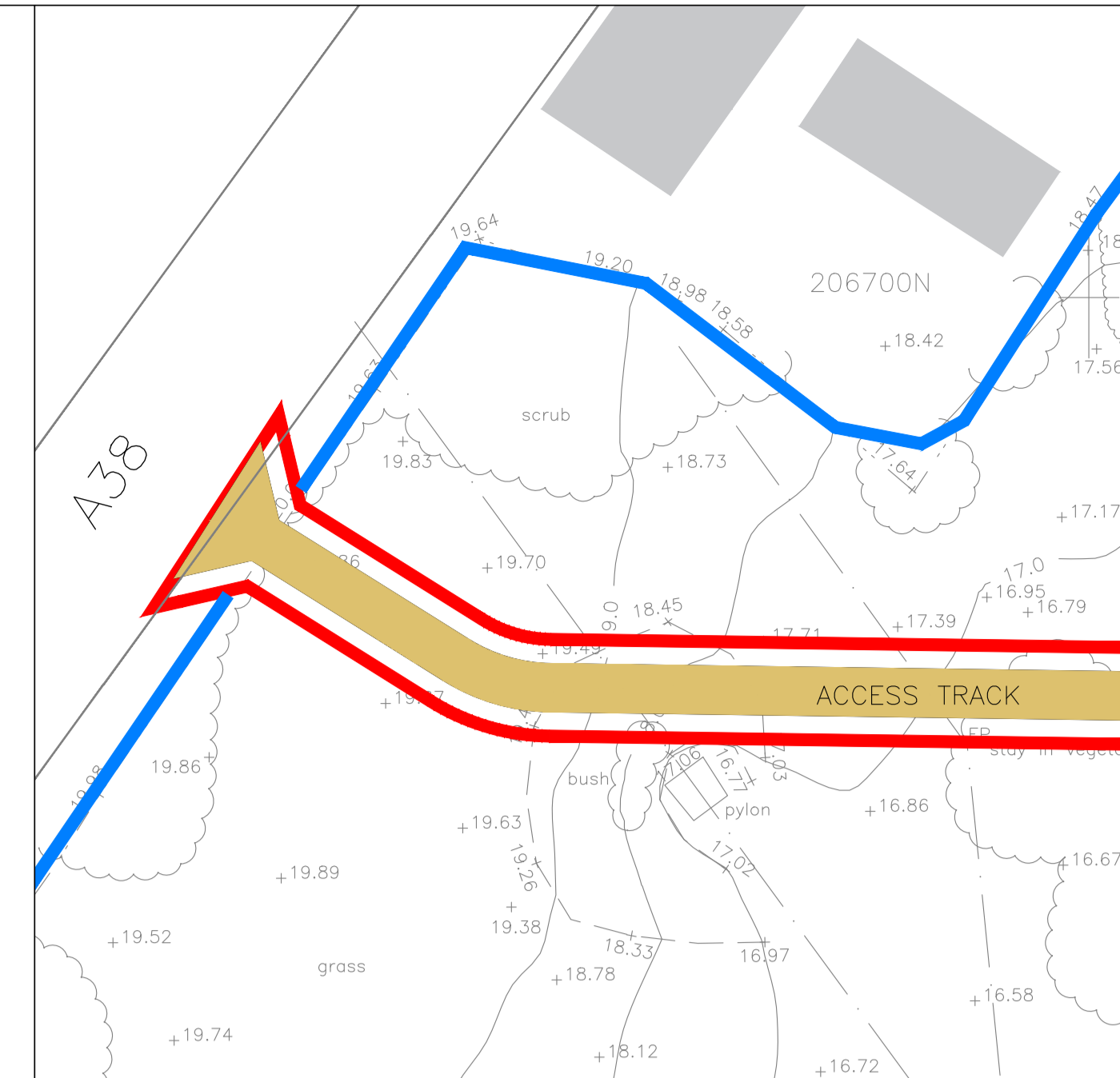


OVERHEAD CABLES CROSS THE PROPOSED WORKS AREA. THE CABLE OWNER SHOULD BE CONSULTED REGARDING THESE PROPOSALS. THESE ALSO CONSTITUTE A HAZARD DURING CONSTRUCTION PHASE AND THIS SHOULD BE CONSIDERED IN THE PLANNING AND EXECUTION OF THE WORKS.

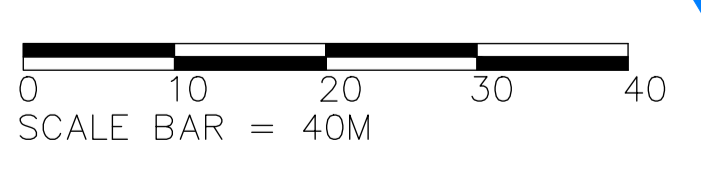
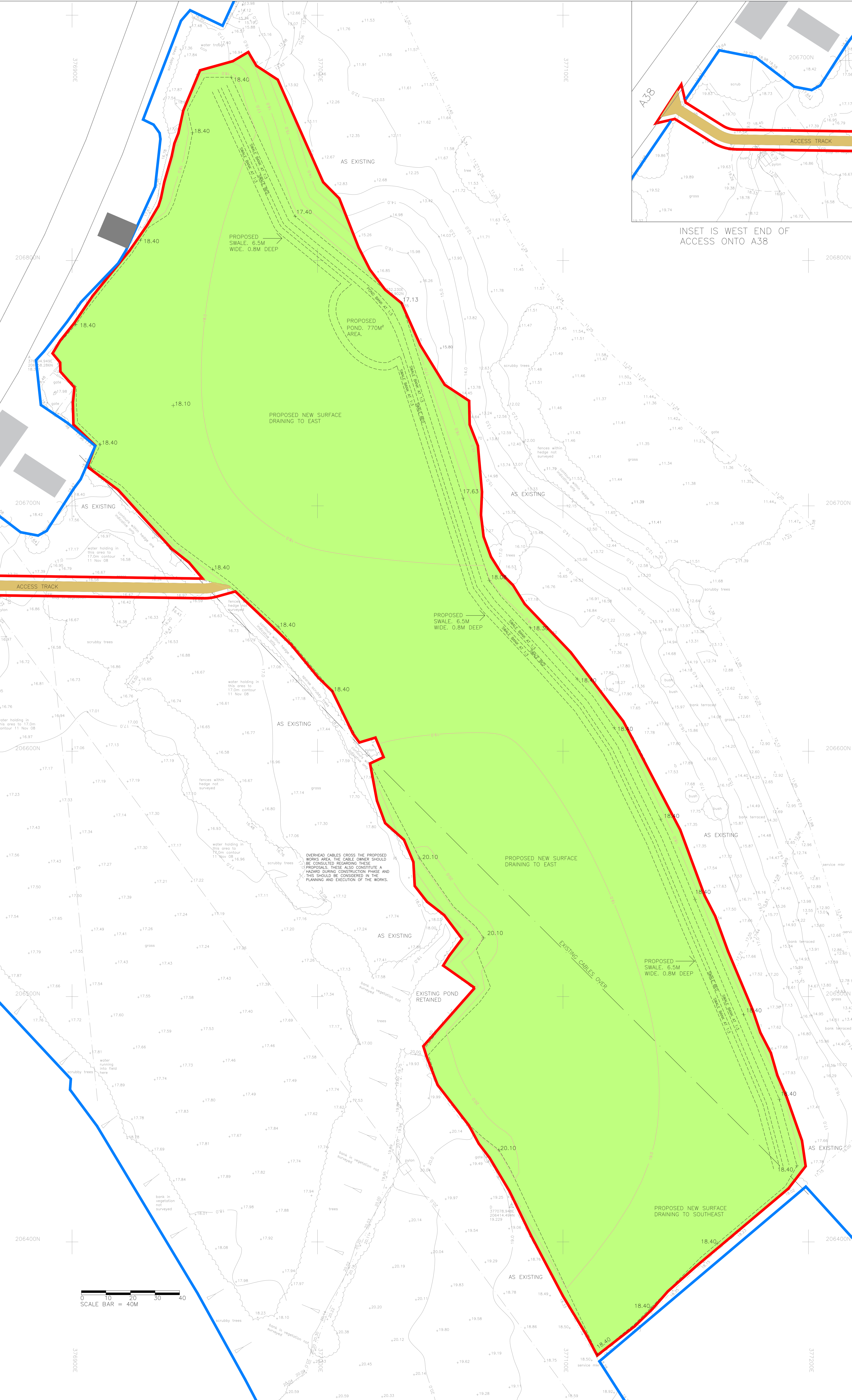
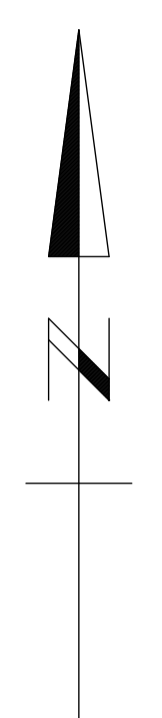
Revision	Comment	Date
<p>ALAN WADE SITE ENGINEERING LIMITED <small>LAND SURVEYS AND VOLUMETRIC CALCULATIONS FOR EARTHWORKING OPERATIONS surveys@awsel.co.uk <small>REGISTERED NUMBER: 020641499 (19.2.29)</small></small></p>		
<p>Project LAND AT FROMEBRIDGE GLOUCESTERSHIRE</p>		
<p>Client SMITHS</p>		
<p>Drawing Title SITE PLAN</p>		
Drawn Date 01/10/20	Surveyed Date -	
Scale 1:500	(AT A0)	
Drawing Number SM/244/02	Rev -	

© Alan Wade Site Engineering Ltd.
 Notes:
 1. This drawing should only be used for its original intended purpose.
 2. Critical dimensions, levels, clearances etc. should be checked on site before work commences.
 3. Dimensions in metres unless otherwise stated.
 4. The client is reminded of their duties under the CDM 2015 regulations.
 5. National Grid and OS Datum Newlyn used.

Application boundary
 Other land under applicant's control



INSET IS WEST END OF ACCESS ONTO A38



OVERHEAD CABLES CROSS THE PROPOSED WORKS AREA. THE CABLE OWNER SHOULD BE CONSULTED REGARDING THESE PROPOSALS. THESE ALSO CONSTITUTE A HAZARD DURING CONSTRUCTION PHASE AND THIS SHOULD BE CONSIDERED IN THE PLANNING AND EXECUTION OF THE WORKS.

Revision	Comment	Date

**ALAN WADE
 SITE ENGINEERING
 LIMITED**
 LAND SURVEYS AND VOLUMETRIC CALCULATIONS FOR EARTHMOVING OPERATIONS
 surveys@awsel.co.uk
REGISTERED IN ENGLAND NO. 02041499 (INC. VAT) V.A. NO. 924366 (SIC) 80110 (SIC) 80110 (SIC) 80110 (SIC)

Project
**LAND AT FROMEBRIDGE
 GLOUCESTERSHIRE**

Client
SMITHS

Drawing Title
SITE PLAN

Drawn Date
 01/10/20

Scale
 1:500 (AT A0)

Drawing Number
 SM/244/02